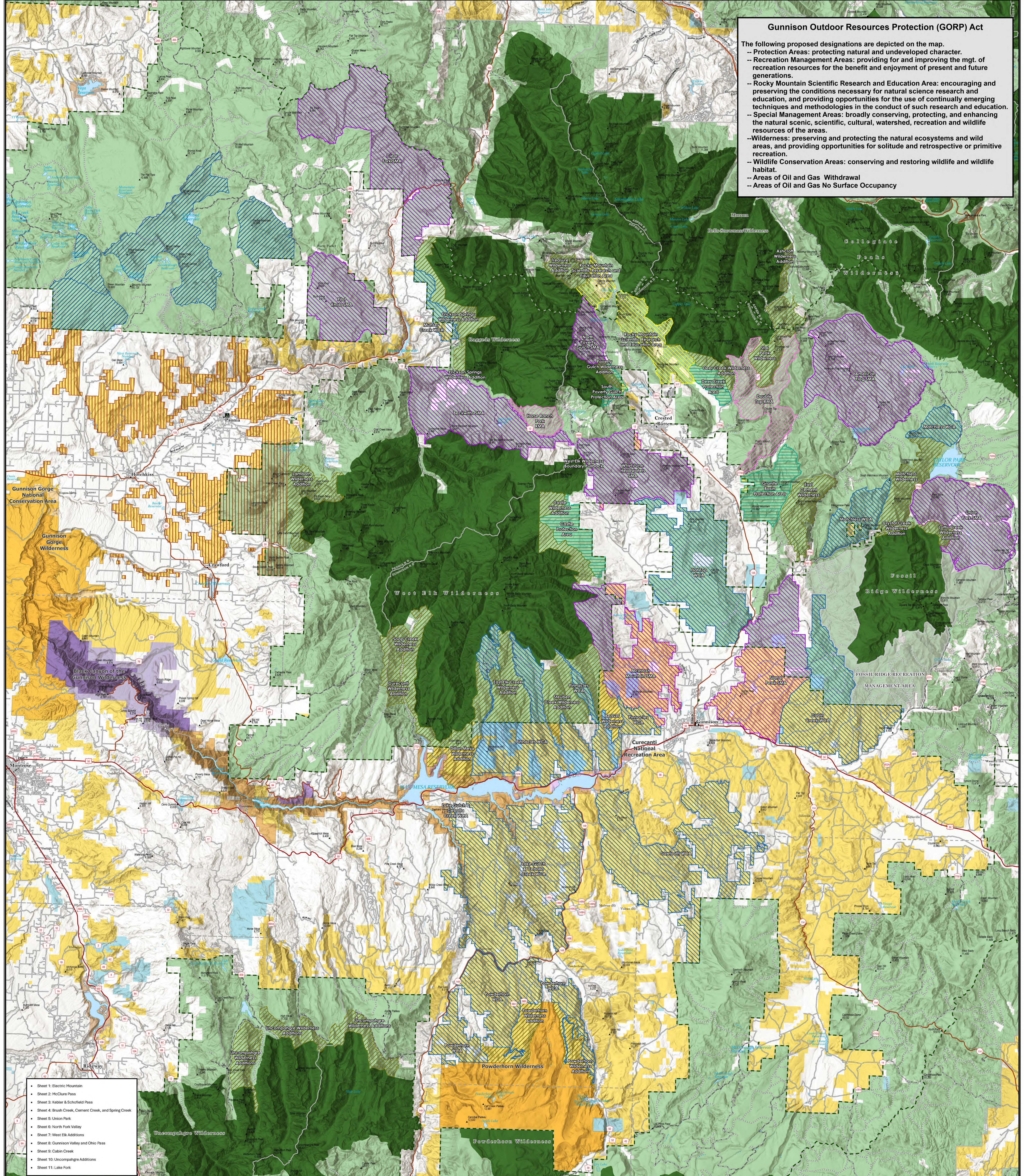
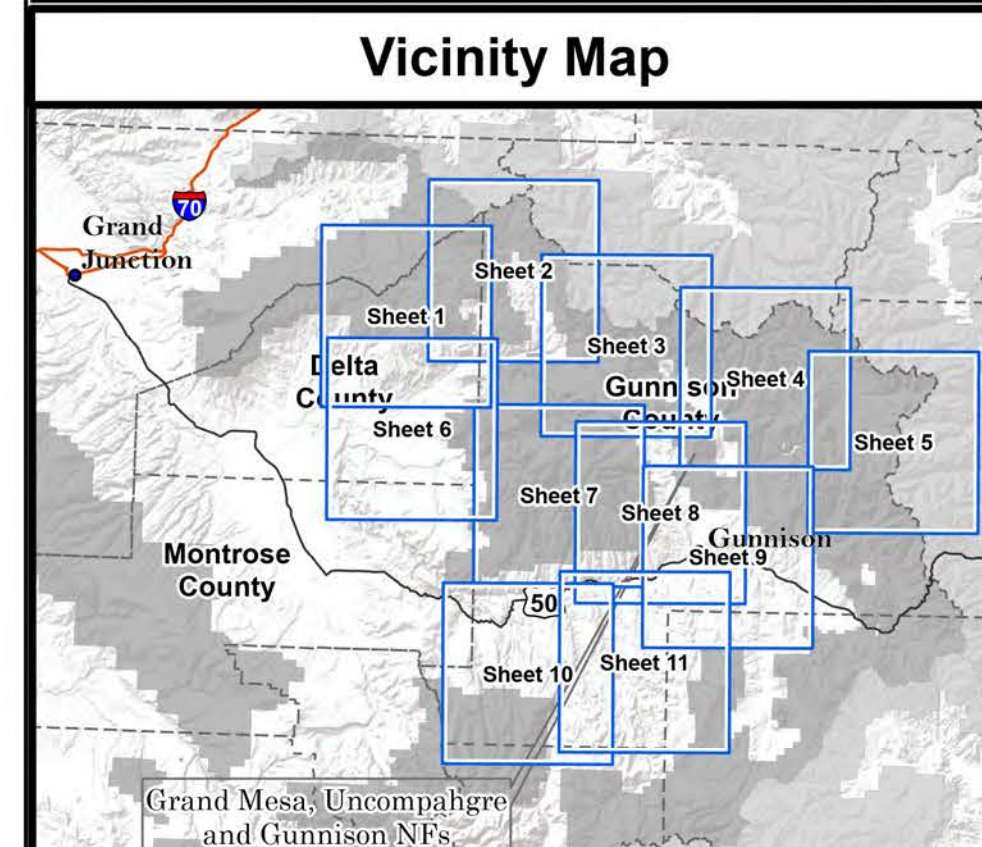


Gunnison Outdoor Resources Protection (GORP) Act

- The following proposed designations are depicted on the map.
- Protection Areas: protecting natural and undeveloped character.
 - Recreation Management Areas: providing for and improving the mgmt. of recreation resources for the benefit and enjoyment of present and future generations.
 - Rocky Mountain Scientific Research and Education Area: encouraging and preserving the conditions necessary for natural science research and education, and providing opportunities for the use of continually emerging techniques and methodologies in the conduct of such research and education.
 - Special Management Areas: broadly conserving, protecting, and enhancing the natural scenic, scientific, cultural, watershed, recreation and wildlife resources of the areas.
 - Wilderness: preserving and protecting the natural ecosystems and wild areas, and providing opportunities for solitude and retrospective or primitive recreation.
 - Wildlife Conservation Areas: conserving and restoring wildlife and wildlife habitat.
 - Areas of Oil and Gas Withdrawal
 - Areas of Oil and Gas No Surface Occupancy



- Sheet 1: Electric Mountain
- Sheet 2: McClure Pass
- Sheet 3: Kibler & Schofield Pass
- Sheet 4: Brush Creek, Cement Creek, and Spring Creek
- Sheet 5: Union Park
- Sheet 6: North Fork Valley
- Sheet 7: West Elk Additions
- Sheet 8: Gunnison Valley and Ohio Pass
- Sheet 9: Cabin Creek
- Sheet 10: Uncompahgre Additions
- Sheet 11: Lake Fork



References
 The proposed GORP Act was developed by Senator Bennet's office in coordination with the Gunnison Public Lands Initiative (GPLI). All land ownership from the USDA Forest Service, Enterprise Data Warehouse (EDW). Background: ESRI, USGS.

Disclaimer
 Creation of this map does not indicate USDA support of this proposal. This represents USDA technical assistance only. These documents remain congressional records in their entirety, even after the completion of the proposed map, and are not USDA records under the Freedom of Information Act (FOIA) or any other law. If USDA receives any request or demand for access to these records under the FOIA or any other authority, USDA will immediately notify the Committee and will respond to the request or demand based upon the understanding that these are congressional, not USDA, records.

0 2.5 5 10 Miles
 Map Publication Date: 08-27-2024 | Version 2

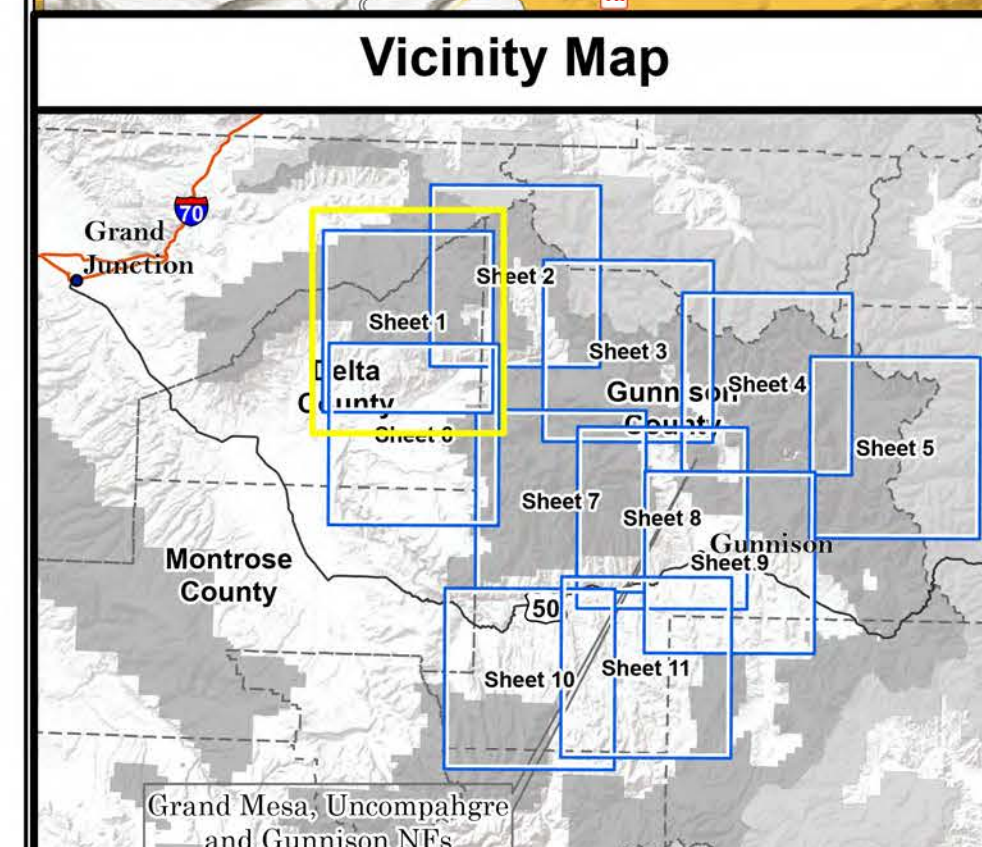
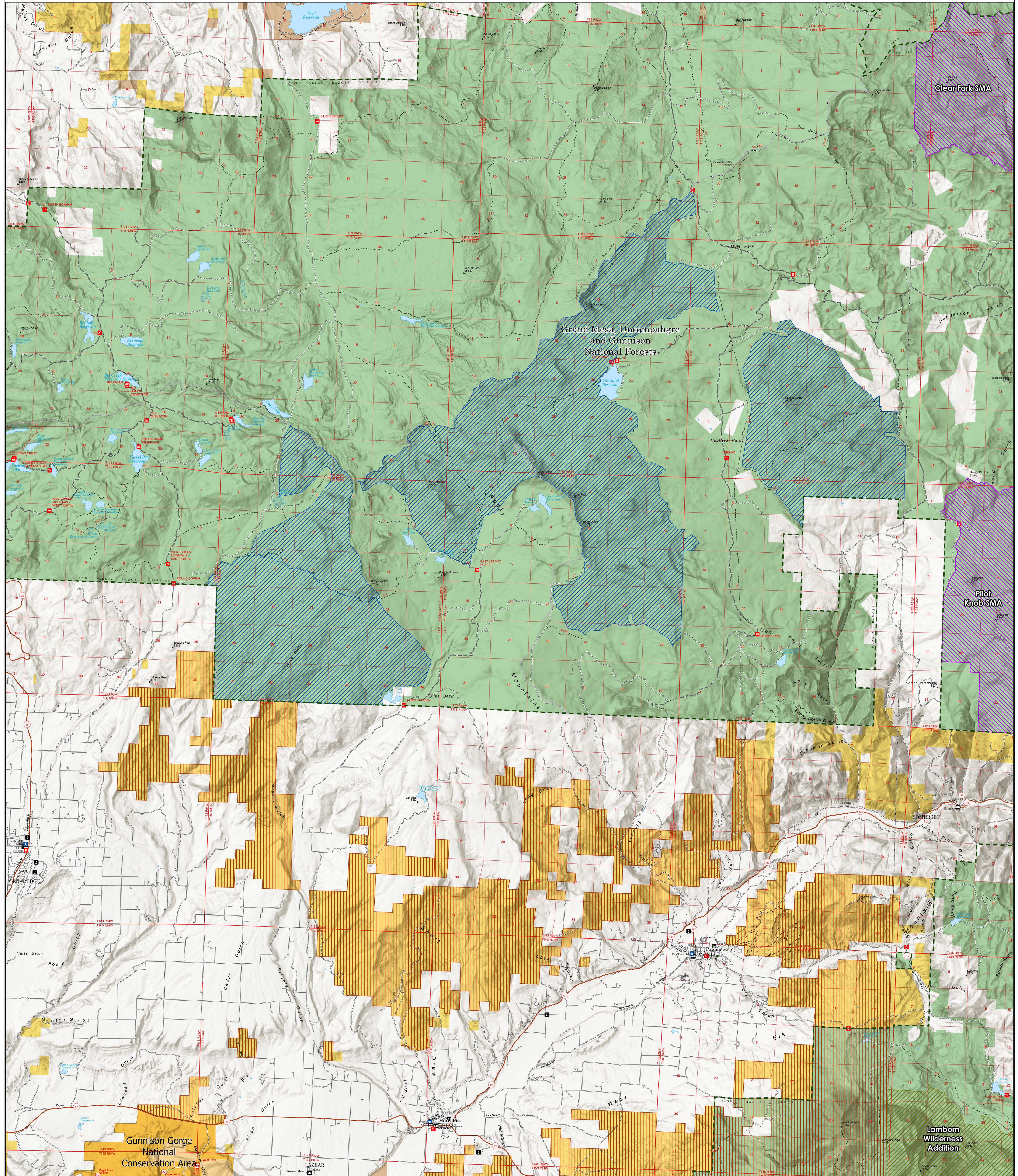
GORP Act - Proposed Areas		Land Management	
[Green Box]	U.S. Forest Service	[Orange Box]	National Conservation Area - BLM
[Yellow Box]	Bureau of Land Management	[Light Orange Box]	Wilderness - BLM
[Blue Box]	Oil and Gas No Surface Occupancy	[Light Green Box]	National Recreation Area - NPS
[Red Box]	Oil and Gas Withdrawal	[Purple Box]	Wilderness - NPS
[Pink Box]	Protection Area	[Light Purple Box]	Other National Designated Area - FS
[Light Blue Box]	Recreation Management Area (RMA)	[Dark Green Box]	Wilderness - FS
[Light Green Box]	RM Scientific Research & Education Area	[Light Green Box]	Administrative Forest
[Light Purple Box]	Special Management Area (SMA)	[Light Green Box]	County
[Light Blue Box]	Proposed Wilderness	[Light Green Box]	Ranger District
[Light Blue Box]	Wildlife Conservation Area (WCA)		

Gunnison Outdoor Resources Protection Act (GORP)

Preliminary Legislative Map, 08-27-2024
Gunnison Outdoor Resources Protection Act, Senator Michael Bennet, Colorado

U.S. Forest Service - Rocky Mountain Region
 Grand Mesa, Uncompahgre and Gunnison National Forests
 U.S. Congressional District 3

Map prepared by U.S. Forest Service, Region 2, at the request of Senator Bennet, Colorado
 Copies of this map are available for public inspection in the Office of the Regional Forester, Rocky Mountain Region, Lakewood, Colorado.



References
 The proposed GORP Act was developed by Senator Bennet's office in coordination with the Gunnison Public Lands Initiative (GPLI). All land ownership from the USDA Forest Service, Enterprise Data Warehouse (EDW). Background: ESRI, USGS.

Disclaimer
 Creation of this map does not indicate USDA support of this proposal. This represents USDA technical assistance only. These documents remain congressional records in their entirety, even after the completion of the proposed map, and are not USDA records under the Freedom of Information Act (FOIA) or any other law. If USDA receives any request or demand for access to these records under the FOIA or any other authority, USDA will immediately notify the Committee and will respond to the request or demand based upon the understanding that these are congressional, not USDA, records.

Map Publication Date:
 08-27-2024 | Version 2

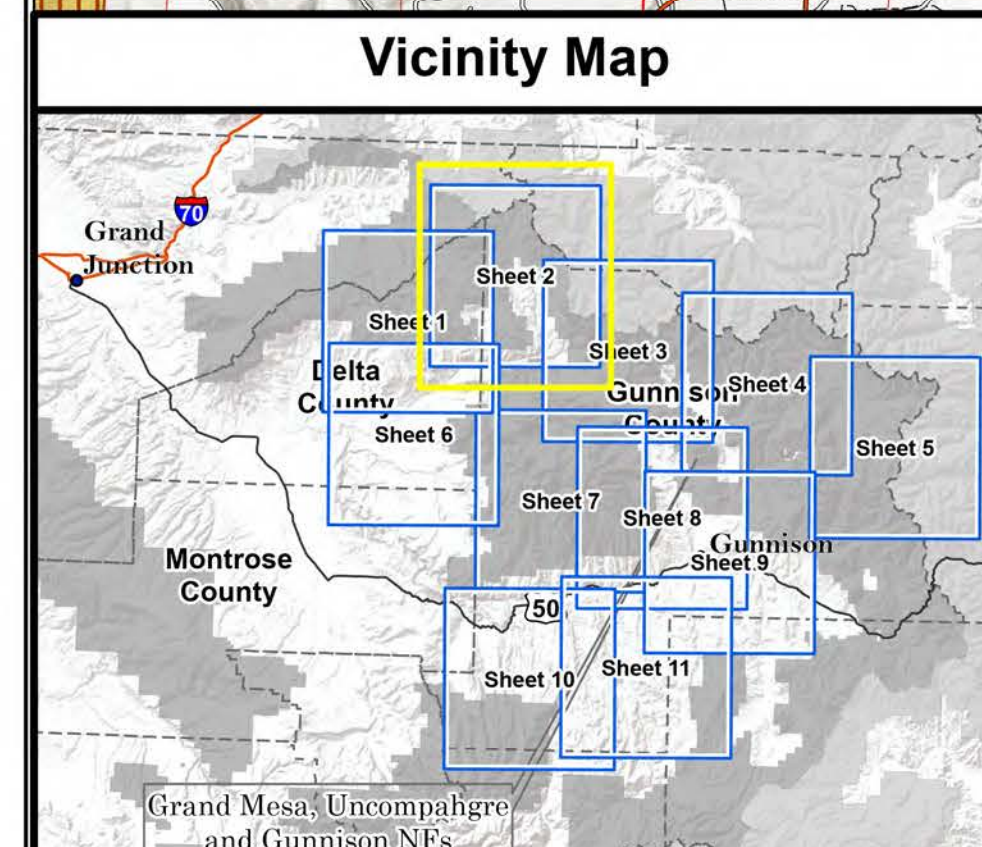
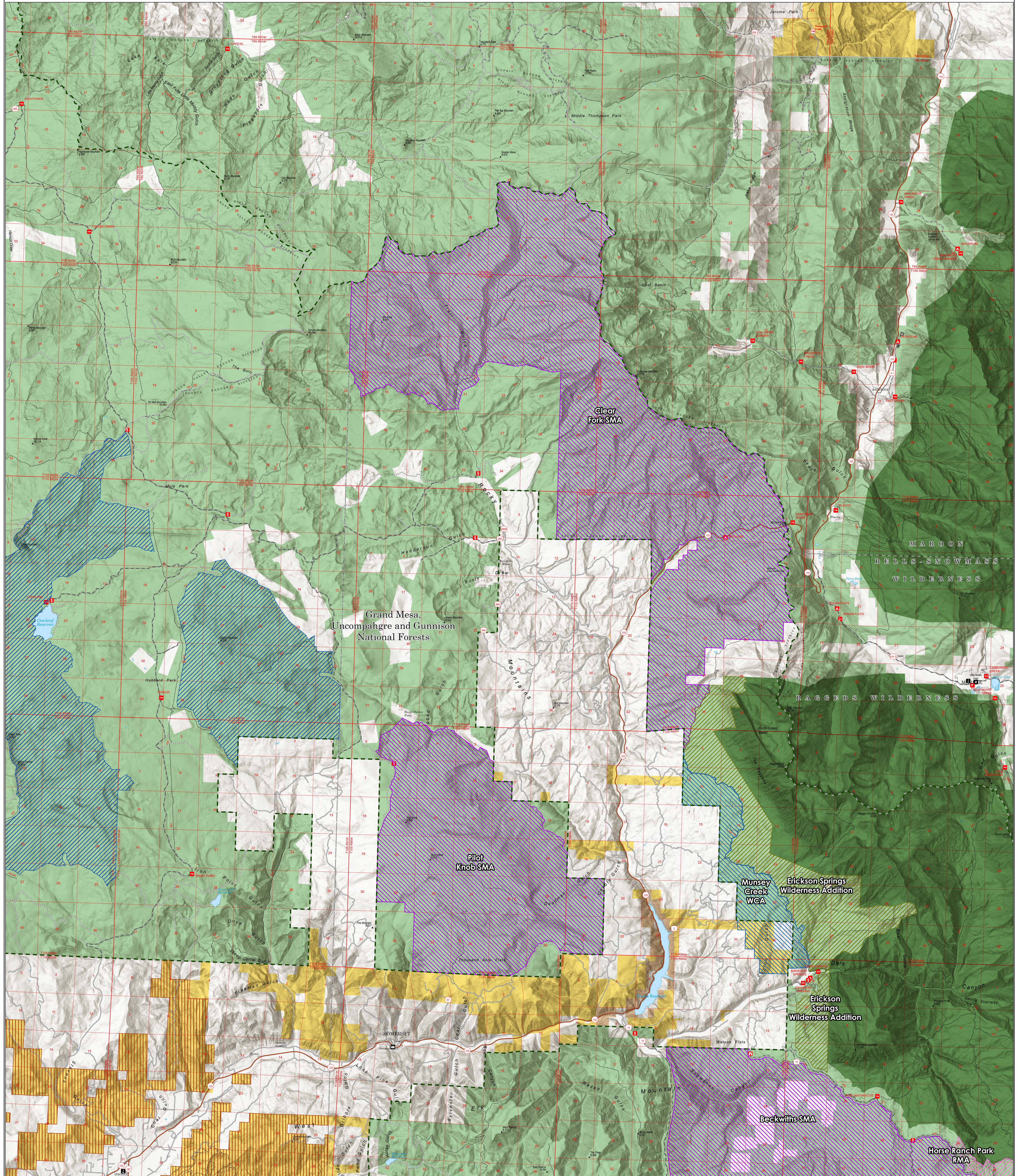
GORP Act - Proposed Areas		Land Ownership	
[Green Box]	U.S. Forest Service	[Light Green Box]	Bureau of Land Management
[Blue Box]	Oil and Gas No Surface Occupancy	[Light Blue Box]	State, County and Local Government
[Yellow Box]	Oil and Gas Withdrawal	[White Box]	Private
[Red Box]	Protection Area	[Green Box]	National Conservation Area - BLM
[Pink Box]	Recreation Management Area (RMA)	[Light Green Box]	Wilderness - BLM
[Yellow Box]	RM Scientific Research & Education Area	[Light Blue Box]	National Recreation Area - NPS
[Purple Box]	Special Management Area (SMA)	[Light Purple Box]	Wilderness - NPS
[Blue Box]	Proposed Wilderness	[Light Green Box]	Other National Designated Area - FS
[Blue Box]	Wildlife Conservation Area (WCA)	[Light Green Box]	Wilderness - FS
		[Green Box]	Administrative Forest
		[Dashed Line]	County
		[Dashed Line]	Ranger District

Gunnison Outdoor Resources Protection Act (GORP)

Preliminary Legislative Map, 08-27-2024
Gunnison Outdoor Resources Protection Act, Senator Michael Bennet, Colorado

U.S. Forest Service - Rocky Mountain Region
 Grand Mesa, Uncompahgre and Gunnison National Forests
 U.S. Congressional District 3

Map prepared by U.S. Forest Service, Region 2, at the request of Senator Bennet, Colorado
 Copies of this map are available for public inspection in the Office of the Regional Forester, Rocky Mountain Region, Lakewood, Colorado.



References
 The proposed GORP Act was developed by Senator Bennet's office in coordination with the Gunnison Public Lands Initiative (GPLI). All land ownership from the USDA Forest Service, Enterprise Data Warehouse (EDW). Background: ESRI, USGS.

Disclaimer
 Creation of this map does not indicate USDA support of this proposal. This represents USDA technical assistance only. These documents remain congressional records in their entirety, even after the completion of the proposed map, and are not USDA records under the Freedom of Information Act (FOIA) or any other law. If USDA receives any request or demand for access to these records under the FOIA or any other authority, USDA will immediately notify the Committee and will respond to the request or demand based upon the understanding that these are congressional, not USDA, records.

Map Publication Date:
 08-27-2024 | Version 2

Scale:
 0 1 2 4 Miles

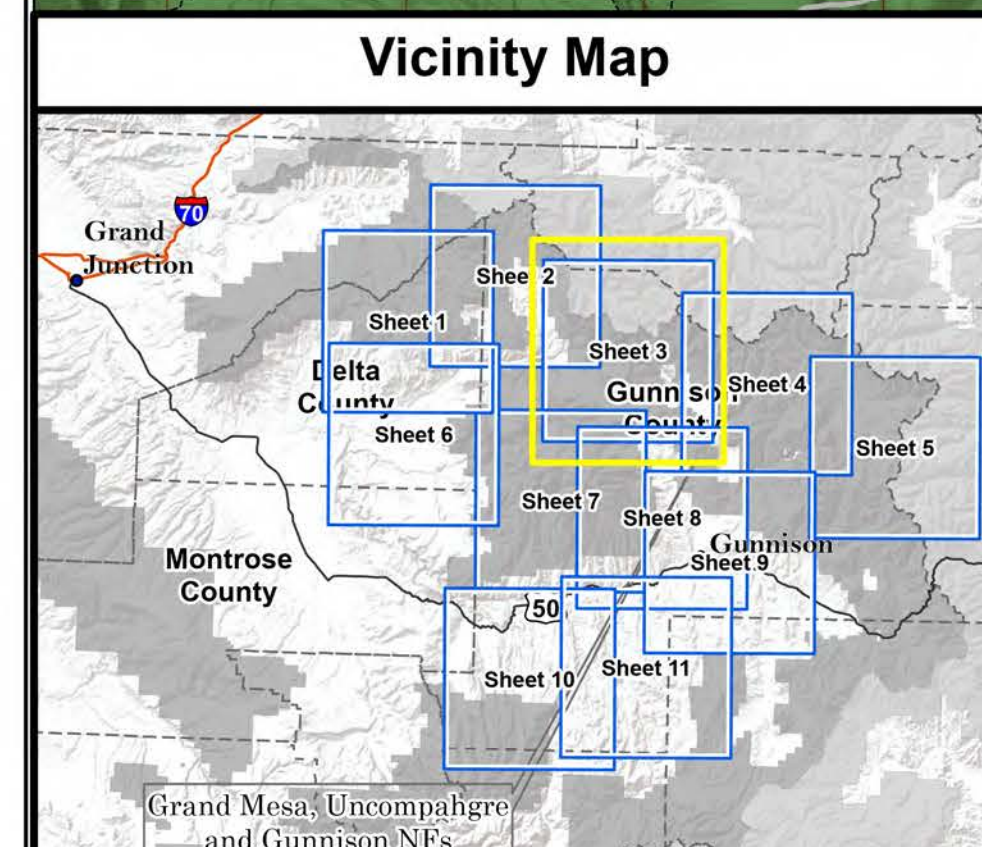
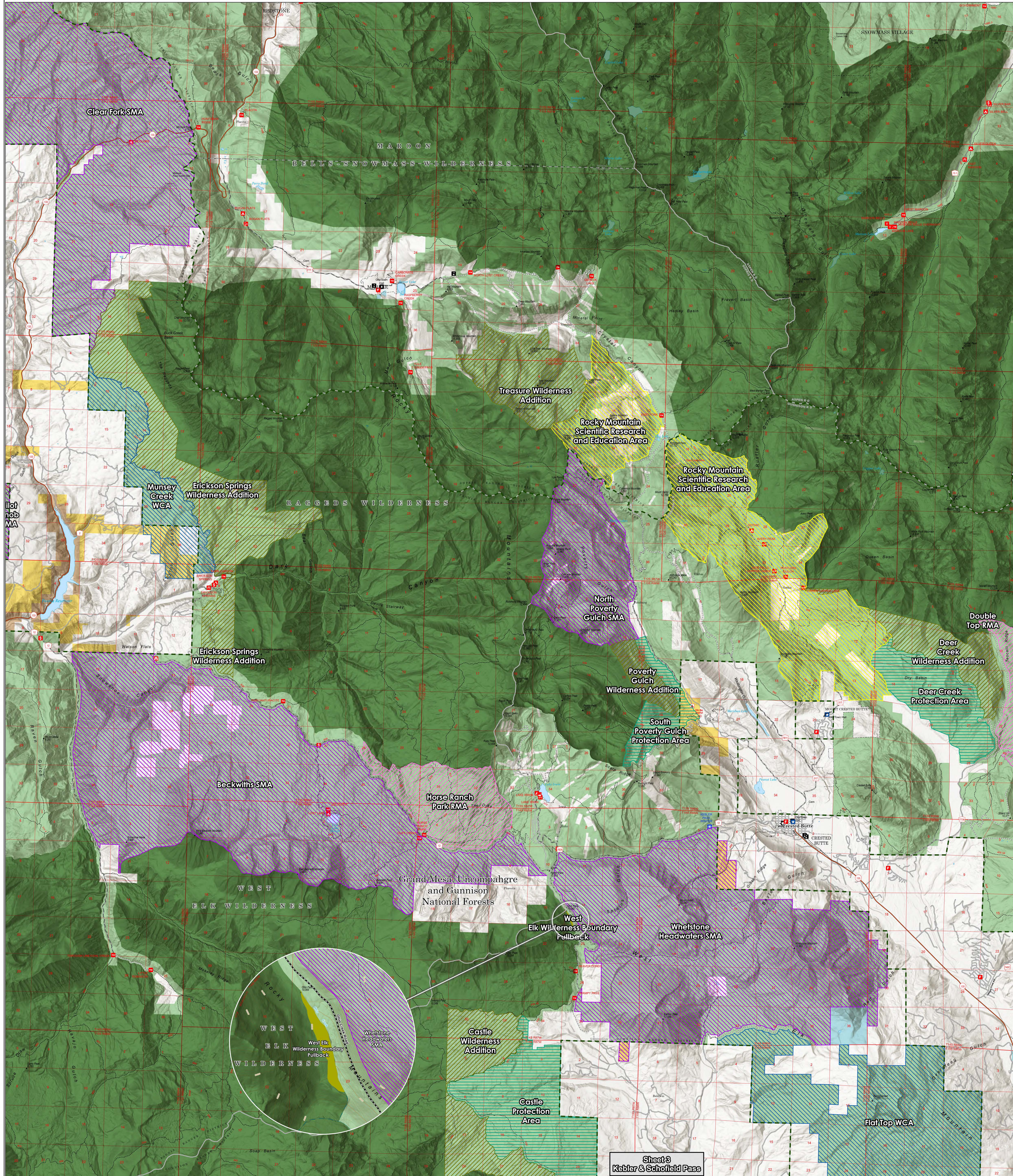
GORP Act - Proposed Areas		Legend	
[Green Hatched]	U.S. Forest Service	[Blue Hatched]	Boundary Pullback
[Yellow Hatched]	Bureau of Land Management	[Red Hatched]	Oil and Gas No Surface Occupancy
[Purple Hatched]	National Park Service	[Green Hatched]	Oil and Gas Withdrawal
[Light Blue Hatched]	U.S. Fish and Wildlife Service	[Blue Hatched]	Protection Area
[Orange Hatched]	Other Federal	[Pink Hatched]	Recreation Management Area (RMA)
[White]	State, County and Local Government	[Yellow Hatched]	RM Scientific Research & Education Area
[White]	Private	[Purple Hatched]	Special Management Area (SMA)
[Green Hatched]	National Conservation Area - BLM	[Yellow Hatched]	Proposed Wilderness
[Orange Hatched]	Wilderness - BLM	[Blue Hatched]	Wildlife Conservation Area (WCA)
[Purple Hatched]	National Recreation Area - NPS	[Green Hatched]	U.S. Forest Service
[Light Blue Hatched]	Other National Designated Area - FS	[Yellow Hatched]	Bureau of Land Management
[Green Hatched]	Wilderness - FS	[Purple Hatched]	National Park Service
[Dashed Line]	Administrative Forest	[Light Blue Hatched]	U.S. Fish and Wildlife Service
[Dotted Line]	County	[Orange Hatched]	Other Federal
[Solid Line]	Ranger District	[White]	State, County and Local Government

Gunnison Outdoor Resources Protection Act (GORP)

Preliminary Legislative Map, 08-27-2024
Gunnison Outdoor Resources Protection Act, Senator Michael Bennet, Colorado

U.S. Forest Service - Rocky Mountain Region
 Grand Mesa, Uncompahgre and Gunnison National Forests
 U.S. Congressional District 3

Map prepared by U.S. Forest Service, Region 2, at the request of Senator Bennet, Colorado
 Copies of this map are available for public inspection in the Office of the Regional Forester, Rocky Mountain Region, Lakewood, Colorado.



References
 The proposed GORP Act was developed by Senator Bennet's office in coordination with the Gunnison Public Lands Initiative (GPLI). All land ownership from the USDA Forest Service, Enterprise Data Warehouse (EDW). Background: ESRI, USGS.

Disclaimer
 Creation of this map does not indicate USDA support of this proposal. This represents USDA technical assistance only. These documents remain congressional records in their entirety, even after the completion of the proposed map, and are not USDA records under the Freedom of Information Act (FOIA) or any other law. If USDA receives any request or demand for access to these records under the FOIA or any other authority, USDA will immediately notify the Committee and will respond to the request or demand based upon the understanding that these are congressional, not USDA, records.

GORP Act - Proposed Areas	Legend
Boundary Pullback	U.S. Forest Service
Oil and Gas No Surface Occupancy	Bureau of Land Management
Oil and Gas Withdrawal	National Park Service
Protection Area	U.S. Fish and Wildlife Service
Recreation Management Area (RMA)	Other Federal
RM Scientific Research & Education Area	State, County and Local Government
Special Management Area (SMA)	Private
Proposed Wilderness	National Conservation Area - BLM
Wildlife Conservation Area (WCA)	Wilderness - BLM
	Wilderness - NPS
	Other National Designated Area - FS
	Wilderness - FS
	Administrative Forest
	County
	Ranger District

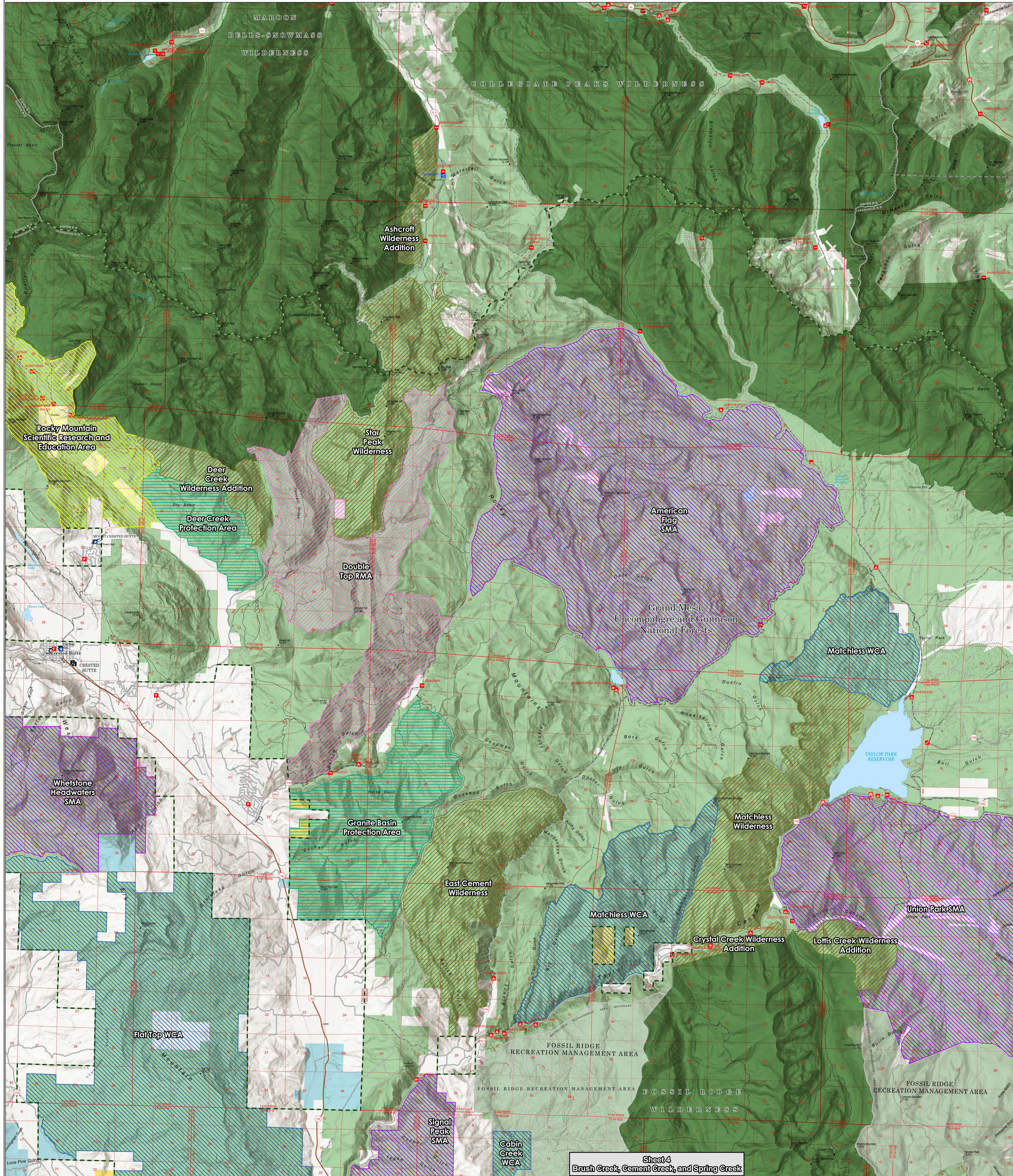
Gunnison Outdoor Resources Protection Act (GORP)

Preliminary Legislative Map, 08-27-2024
Gunnison Outdoor Resources Protection Act, Senator Michael Bennet, Colorado

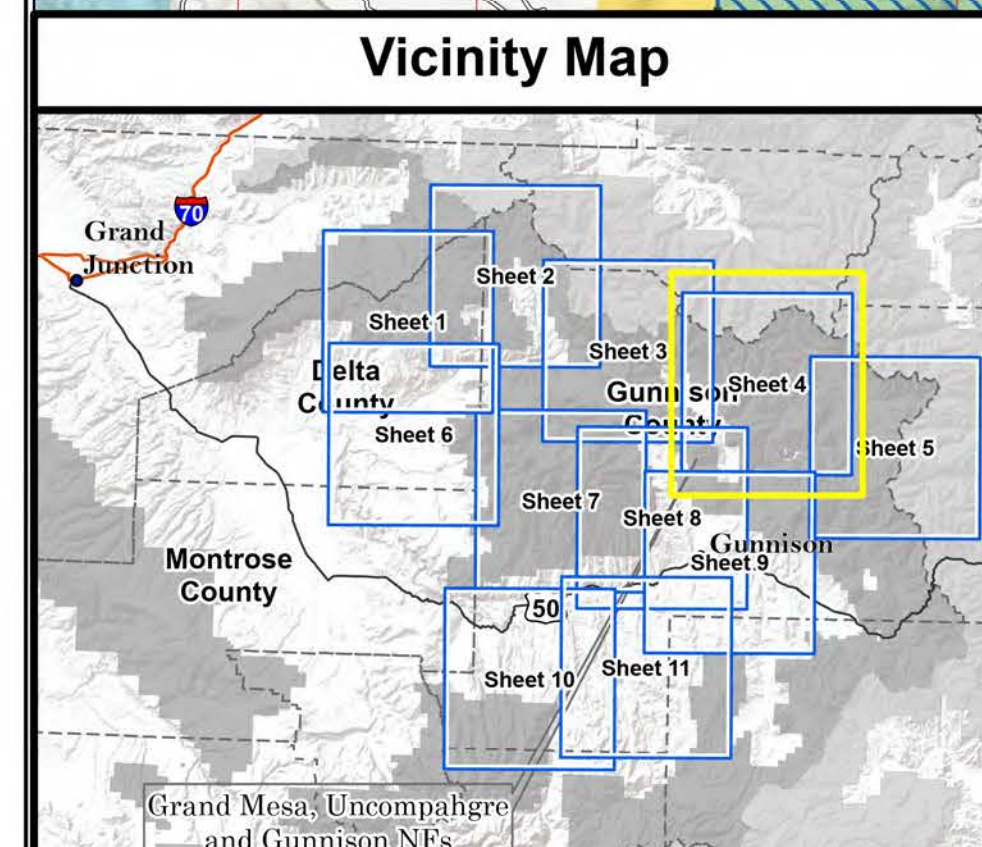
U.S. Forest Service - Rocky Mountain Region
 Grand Mesa, Uncompahgre and Gunnison National Forests
 U.S. Congressional District 3

Map prepared by U.S. Forest Service, Region 2, at the request of Senator Bennet, Colorado
 Copies of this map are available for public inspection in the Office of the Regional Forester, Rocky Mountain Region, Lakewood, Colorado.





Sheet 4
Brush Creek, Cement Creek, and Spring Creek



References
The proposed GORP Act was developed by Senator Bennet's office in coordination with the Gunnison Public Lands Initiative (GPLI). All land ownership from the USDA Forest Service, Enterprise Data Warehouse (EDW). Background: ESRI, USGS.

Disclaimer
Creation of this map does not indicate USDA support of this proposal. This represents USDA technical assistance only. These documents remain congressional records in their entirety, even after the completion of the proposed map, and are not USDA records under the Freedom of Information Act (FOIA) or any other law. If USDA receives any request or demand for access to these records under the FOIA or any other authority, USDA will immediately notify the Committee and will respond to the request or demand based upon the understanding that these are congressional, not USDA, records.

GORP Act - Proposed Areas	U.S. Forest Service	National Conservation Area - BLM
Boundary Pullback	Bureau of Land Management	Wilderness - BLM
Oil and Gas No Surface Occupancy	National Park Service	National Recreation Area - NPS
Oil and Gas Withdrawal	U.S. Fish and Wildlife Service	Wilderness - NPS
Protection Area	Other Federal	Other National Designated Area - FS
Recreation Management Area (RMA)	State, County and Local Government	Wilderness - FS
RM Scientific Research & Education Area	Private	Administrative Forest
Special Management Area (SMA)		County
Proposed Wilderness		Ranger District
Wildlife Conservation Area (WCA)		

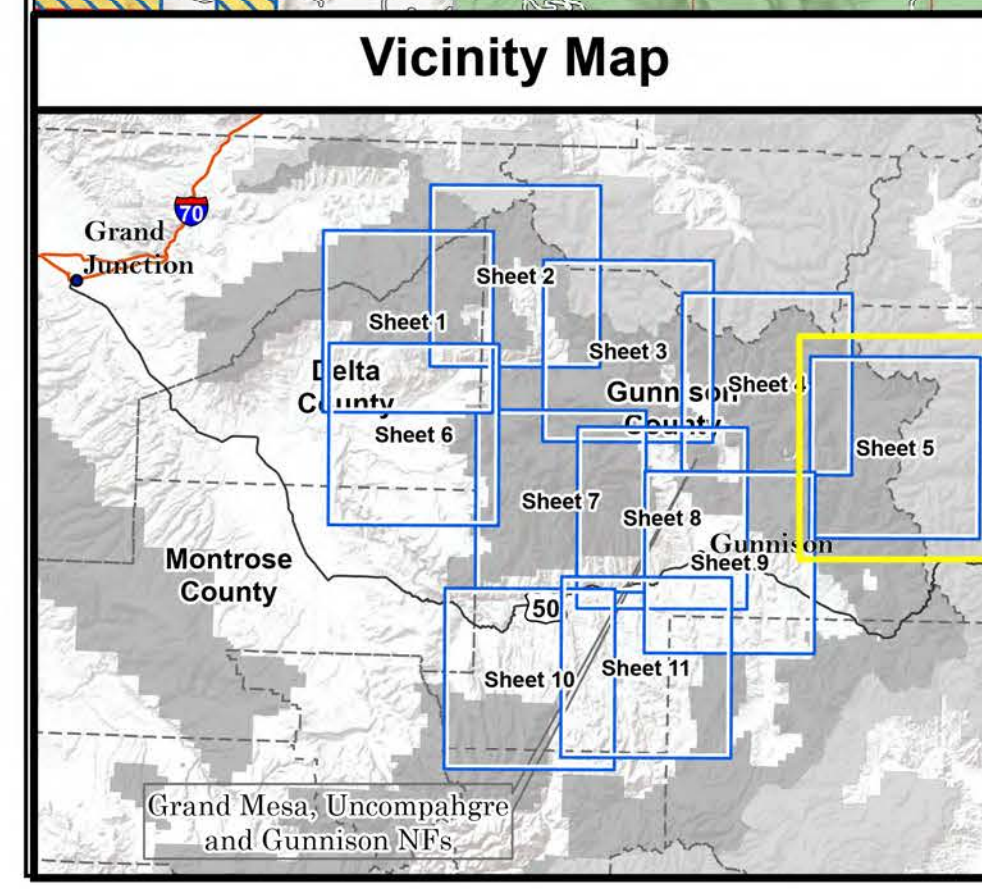
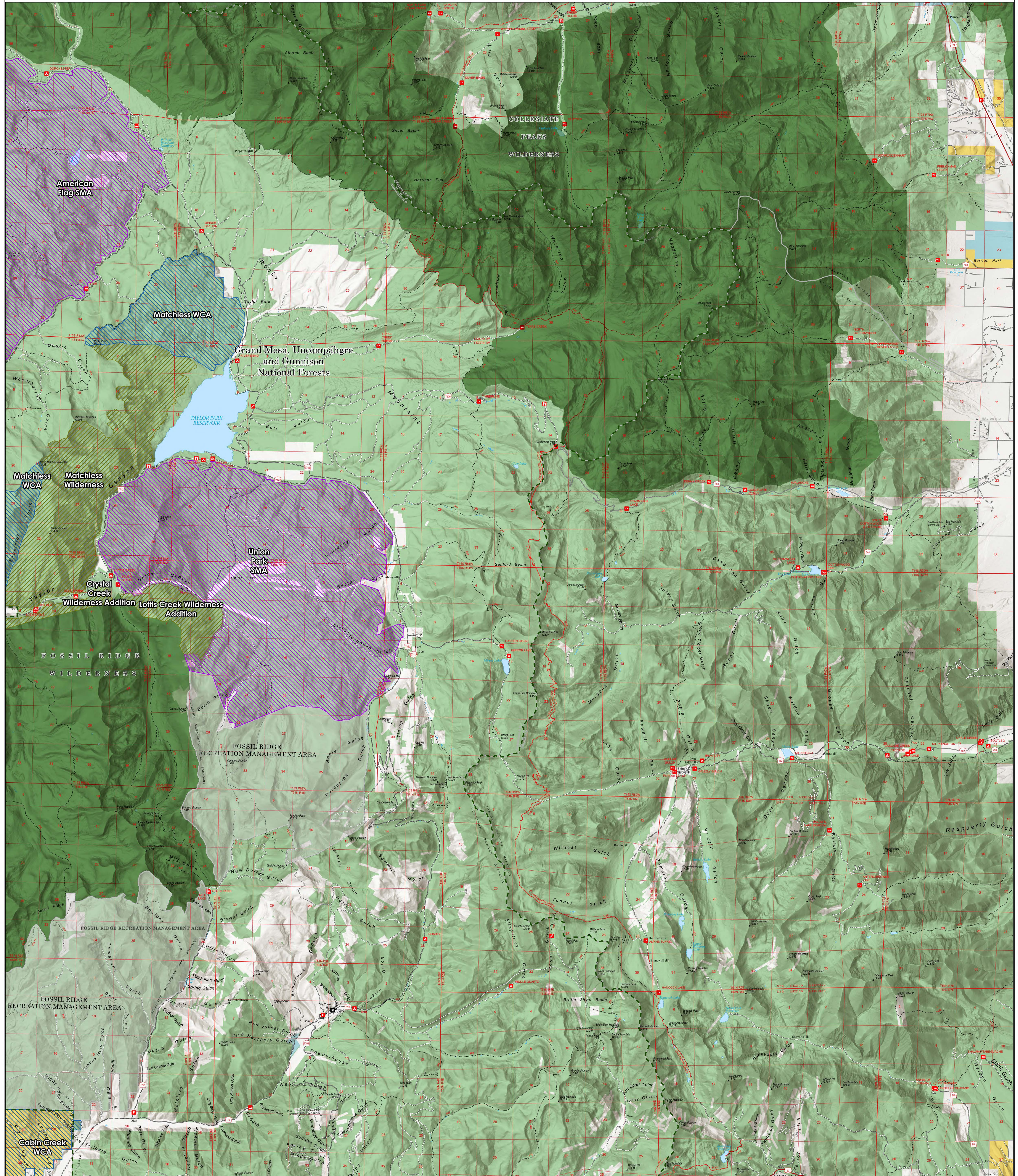
Gunnison Outdoor Resources Protection Act (GORP)

Preliminary Legislative Map, 08-27-2024
Gunnison Outdoor Resources Protection Act, Senator Michael Bennet, Colorado

U.S. Forest Service - Rocky Mountain Region
 Grand Mesa, Uncompahgre and Gunnison National Forests
 U.S. Congressional District 3

Map prepared by U.S. Forest Service, Region 2, at the request of Senator Bennet, Colorado
 Copies of this map are available for public inspection in the Office of the Regional Forester, Rocky Mountain Region, Lakewood, Colorado.

Data used in creation of this map are on file with USDA FS, GMUG NFs, Delta, CO - file: T:\FS\NFs\GMUG\Program\2320\Wilderness\GIS\SO\GORP_LegislativeProposal_2023\GORP_LM_ProcessAndProducts_2024\ArcProProjects\GORP_2024_LM_AIMaps\GORP_2024_LM_Overview_MapSeries_20240827.aprx



References
 The proposed GORP Act was developed by Senator Bennet's office in coordination with the Gunnison Public Lands Initiative (GPLI). All land ownership from the USDA Forest Service, Enterprise Data Warehouse (EDW). Background: ESRI, USGS.

Disclaimer
 Creation of this map does not indicate USDA support of this proposal. This represents USDA technical assistance only. These documents remain congressional records in their entirety, even after the completion of the proposed map, and are not USDA records under the Freedom of Information Act (FOIA) or any other law. If USDA receives any request or demand for access to these records under the FOIA or any other authority, USDA will immediately notify the Committee and will respond to the request or demand based upon the understanding that these are congressional, not USDA, records.

Sheet 5
Union Park

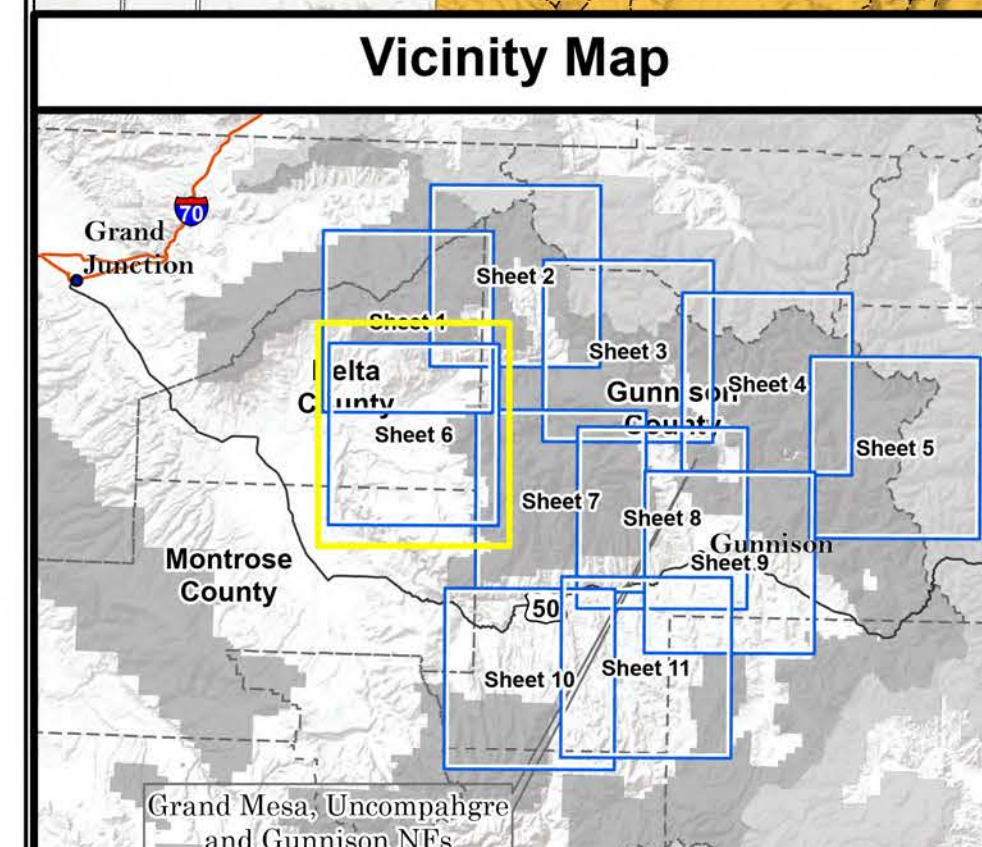
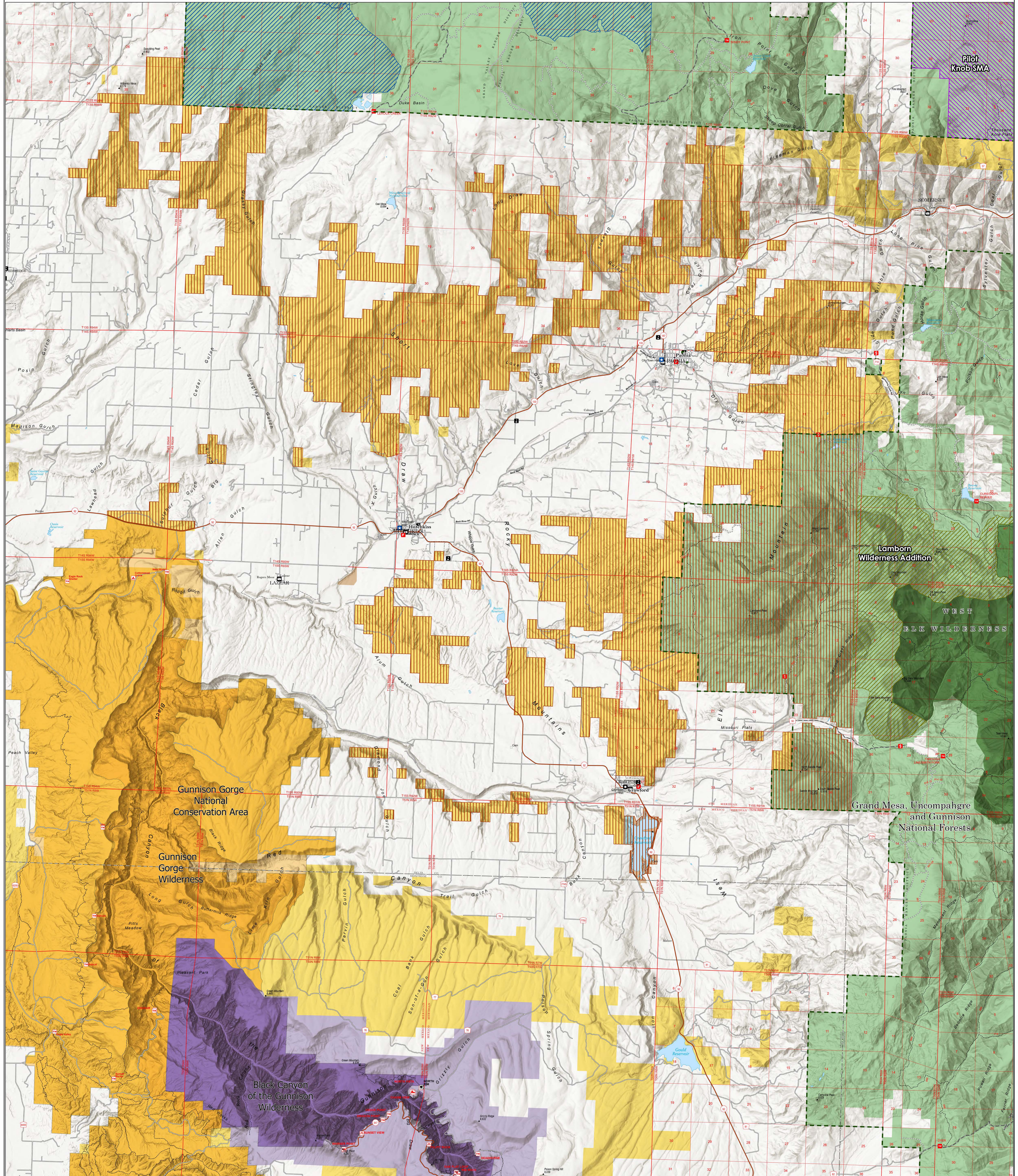
GORP Act - Proposed Areas	U.S. Forest Service	National Conservation Area - BLM
Boundary Pullback	Bureau of Land Management	Wilderness - BLM
Oil and Gas No Surface Occupancy	National Park Service	National Recreation Area - NPS
Oil and Gas Withdrawal	U.S. Fish and Wildlife Service	Wilderness - NPS
Protection Area	Other Federal	Other National Designated Area - FS
Recreation Management Area (RMA)	State, County and Local Government	Wilderness - FS
RM Scientific Research & Education Area	Private	Administrative Forest
Special Management Area (SMA)	Proposed Wilderness	County
Wildfire Conservation Area (WCA)	Wildfire Conservation Area (WCA)	Ranger District

Gunnison Outdoor Resources Protection Act (GORP)

Preliminary Legislative Map, 08-27-2024
Gunnison Outdoor Resources Protection Act,
Senator Michael Bennet, Colorado

U.S. Forest Service - Rocky Mountain Region
 Grand Mesa, Uncompahgre and Gunnison National Forests
 U.S. Congressional District 3

Map prepared by U.S. Forest Service, Region 2,
 at the request of Senator Bennet, Colorado
 Copies of this map are available for public inspection in the Office of
 the Regional Forester, Rocky Mountain Region, Lakewood, Colorado.



References
 The proposed GORP Act was developed by Senator Bennet's office in coordination with the Gunnison Public Lands Initiative (GPLI). All land ownership from the USDA Forest Service, Enterprise Data Warehouse (EDW). Background: ESRI, USGS.

Disclaimer
 Creation of this map does not indicate USDA support of this proposal. This represents USDA technical assistance only. These documents remain congressional records in their entirety, even after the completion of the proposed map, and are not USDA records under the Freedom of Information Act (FOIA) or any other law. If USDA receives any request or demand for access to these records under the FOIA or any other authority, USDA will immediately notify the Committee and will respond to the request or demand based upon the understanding that these are congressional, not USDA, records.

Sheet 6
North Fork Valley

GORP Act - Proposed Areas	U.S. Forest Service	National Conservation Area - BLM
Boundary Pullback	Bureau of Land Management	Wilderness - BLM
Oil and Gas No Surface Occupancy	National Park Service	National Recreation Area - NPS
Oil and Gas Withdrawal	U.S. Fish and Wildlife Service	Wilderness - NPS
Protection Area	Other Federal	Other National Designated Area - FS
Recreation Management Area (RMA)	State, County and Local Government	Wilderness - FS
RM Scientific Research & Education Area	Private	Administrative Forest
Special Management Area (SMA)		County
Proposed Wilderness		Ranger District
Wildlife Conservation Area (WCA)		

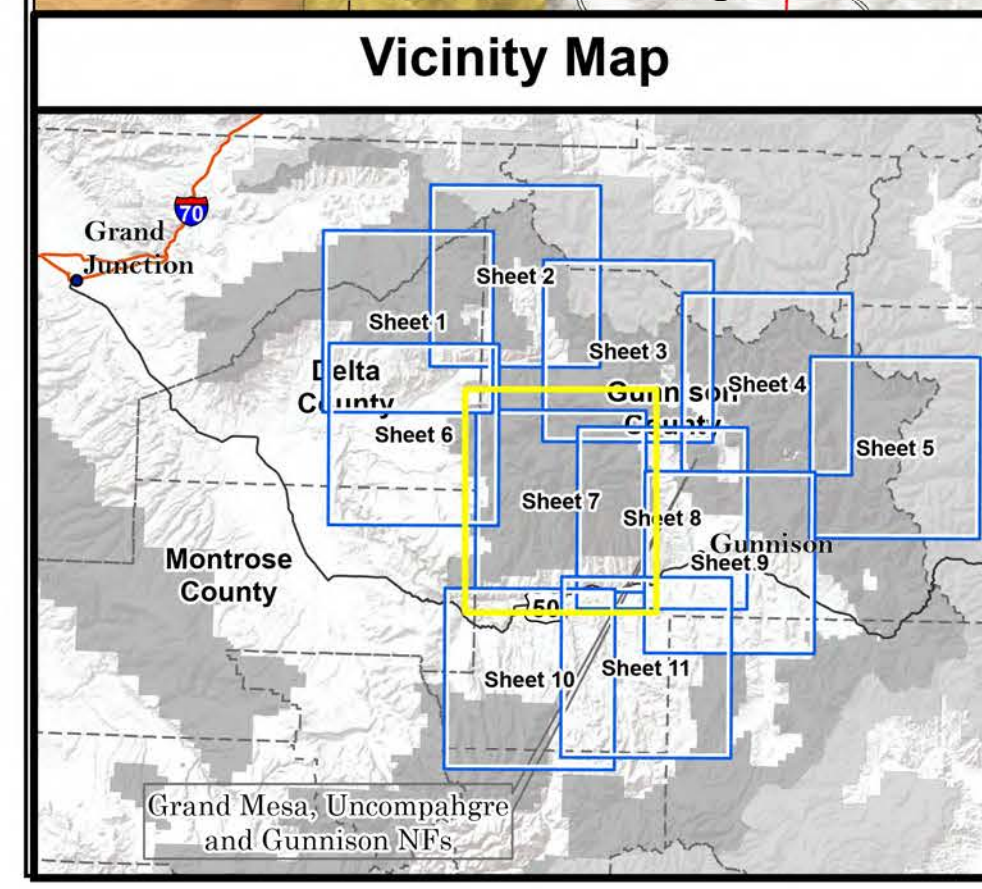

Gunnison Outdoor Resources Protection Act (GORP)

Preliminary Legislative Map, 08-27-2024
Gunnison Outdoor Resources Protection Act, Senator Michael Bennet, Colorado

U.S. Forest Service - Rocky Mountain Region
 Grand Mesa, Uncompahgre and Gunnison National Forests
 U.S. Congressional District 3

Map prepared by U.S. Forest Service, Region 2, at the request of Senator Bennet, Colorado
 Copies of this map are available for public inspection in the Office of the Regional Forester, Rocky Mountain Region, Lakewood, Colorado.





References
 The proposed GORP Act was developed by Senator Bennet's office in coordination with the Gunnison Public Lands Initiative (GPLI). All land ownership from the USDA Forest Service, Enterprise Data Warehouse (EDW). Background: ESRI, USGS.

Disclaimer
 Creation of this map does not indicate USDA support of this proposal. This represents USDA technical assistance only. These documents remain congressional records in their entirety, even after the completion of the proposed map, and are not USDA records under the Freedom of Information Act (FOIA) or any other law. If USDA receives any request or demand for access to these records under the FOIA or any other authority, USDA will immediately notify the Committee and will respond to the request or demand based upon the understanding that these are congressional, not USDA, records.

Sheet 7
West Elk Additions

Map Publication Date:
 08-27-2024 | Version 2

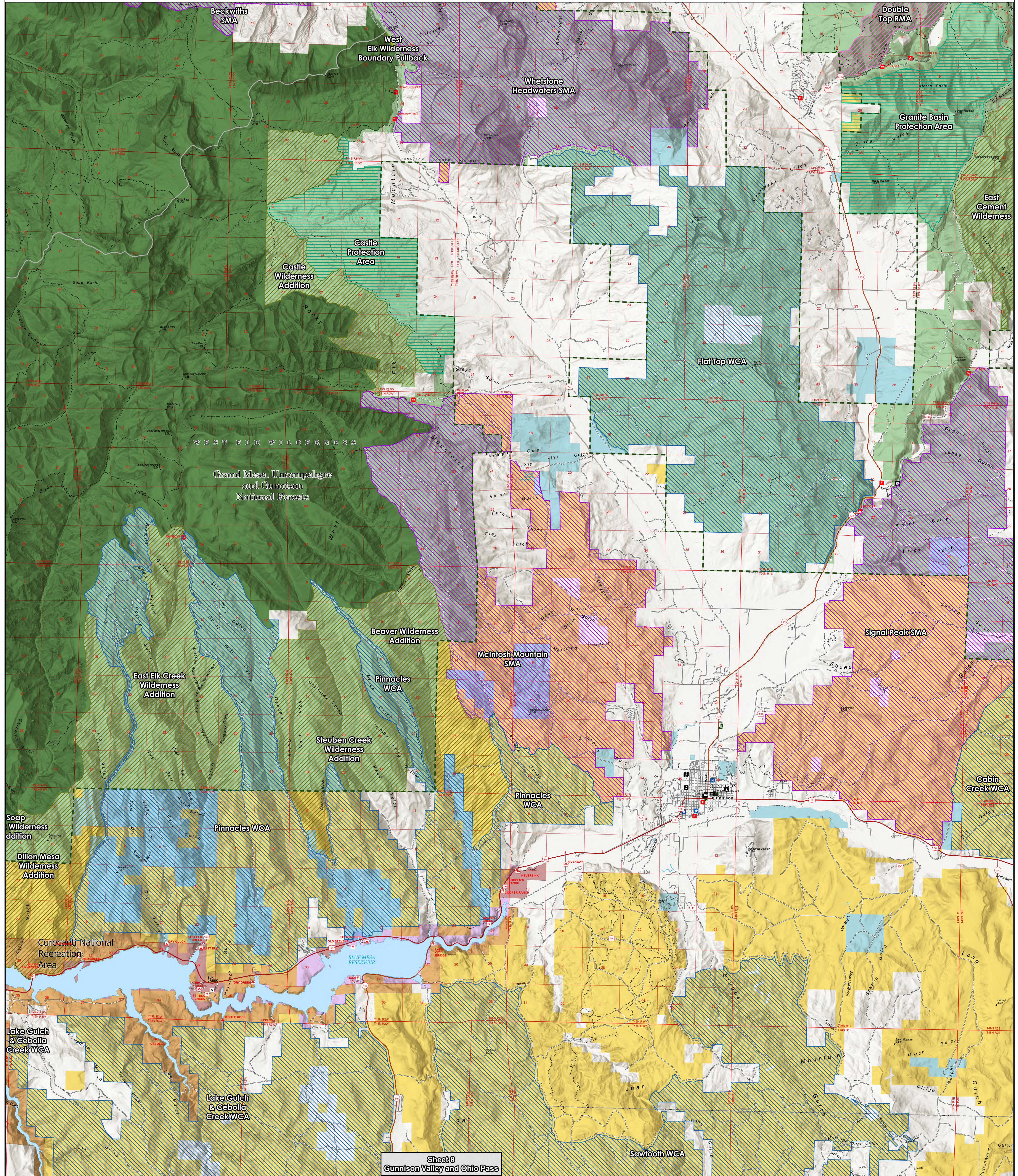
GORP Act - Proposed Areas		Legend	
[Green Box]	U.S. Forest Service	[Green Box]	National Conservation Area - BLM
[Yellow Box]	Bureau of Land Management	[Orange Box]	Wilderness - BLM
[Blue Box]	National Park Service	[Purple Box]	National Recreation Area - NPS
[Light Blue Box]	U.S. Fish and Wildlife Service	[Pink Box]	Wilderness - NPS
[Light Green Box]	Other Federal	[Light Blue Box]	Other National Designated Area - FS
[Light Purple Box]	State, County and Local Government	[Green Box]	Wilderness - FS
[White Box]	Private	[Green Box]	Administrative Forest
[Blue Box]	Oil and Gas No Surface Occupancy	[Dashed Line]	County
[Blue Box]	Oil and Gas Withdrawal	[Dashed Line]	Ranger District
[Green Box]	Protection Area		
[Pink Box]	Recreation Management Area (RMA)		
[Yellow Box]	RM Scientific Research & Education Area		
[Purple Box]	Special Management Area (SMA)		
[Green Box]	Proposed Wilderness		
[Blue Box]	Wildlife Conservation Area (WCA)		

Gunnison Outdoor Resources Protection Act (GORP)

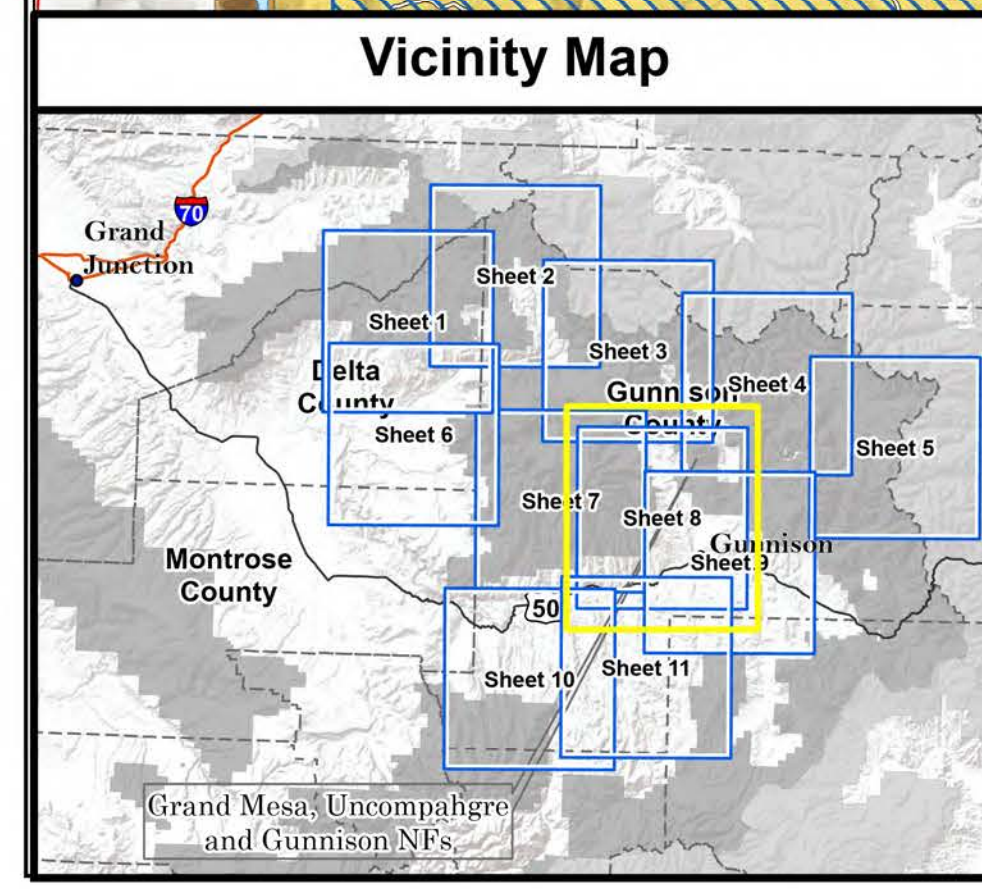
Preliminary Legislative Map, 08-27-2024
Gunnison Outdoor Resources Protection Act,
Senator Michael Bennet, Colorado

U.S. Forest Service - Rocky Mountain Region
 Grand Mesa, Uncompahgre and Gunnison National Forests
 U.S. Congressional District 3

Map prepared by U.S. Forest Service, Region 2,
 at the request of Senator Bennet, Colorado
 Copies of this map are available for public inspection in the Office of
 the Regional Forester, Rocky Mountain Region, Lakewood, Colorado.



Sheet 8
Gunnison Valley and Ohio Pass



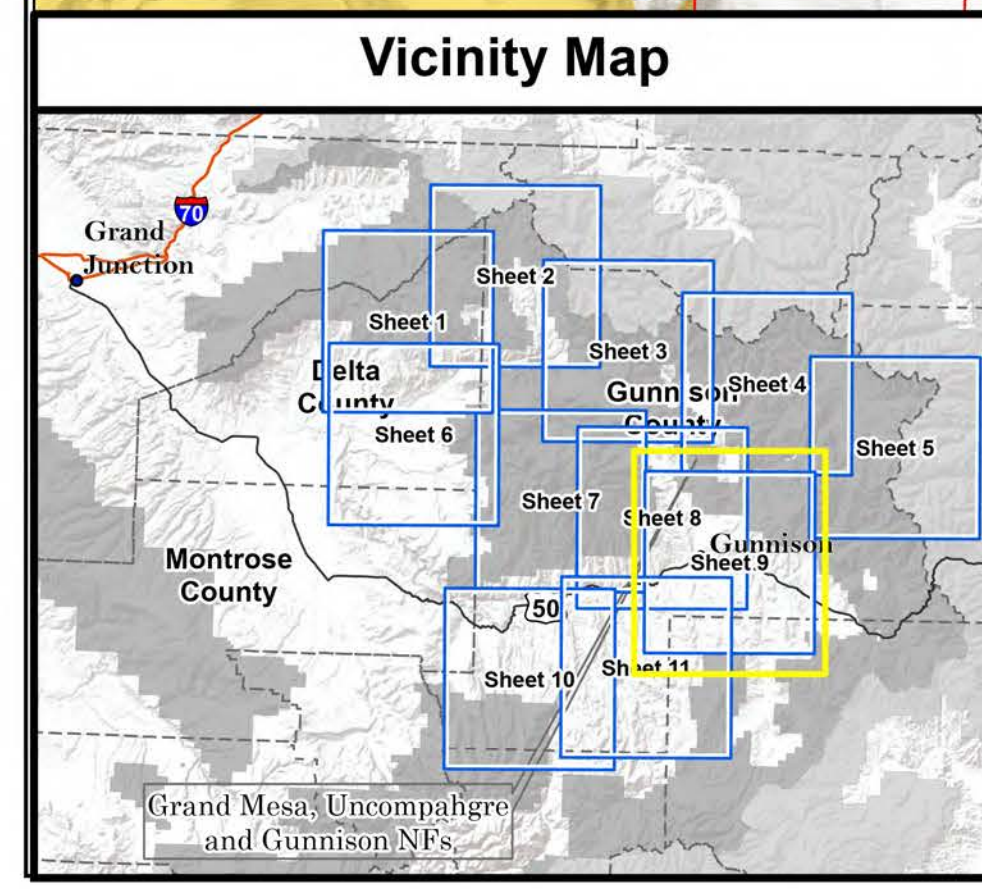
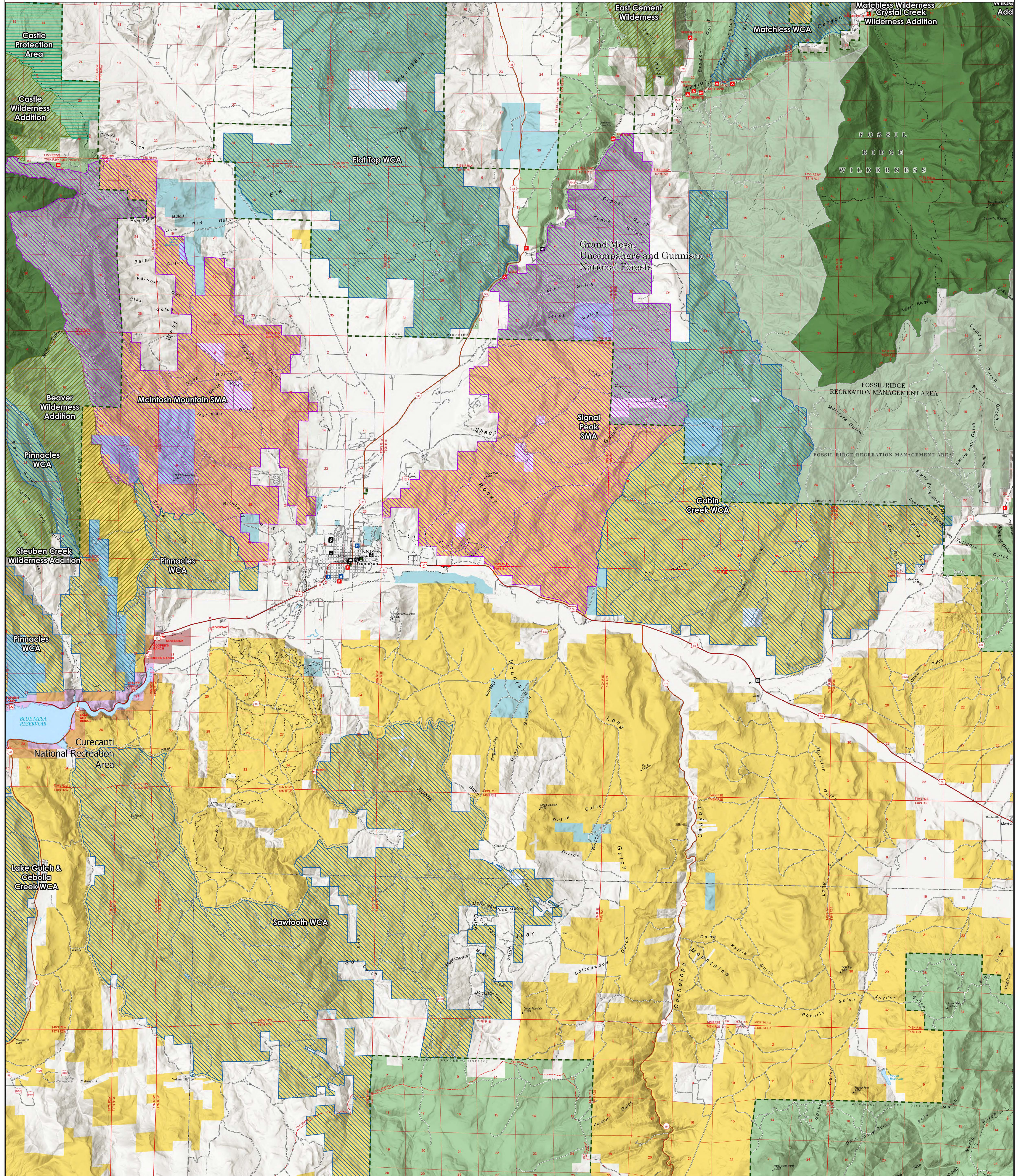
References
The proposed GORP Act was developed by Senator Bennet's office in coordination with the Gunnison Public Lands Initiative (GPLI). All land ownership from the USDA Forest Service, Enterprise Data Warehouse (EDW). Background: ESRI, USGS.

Disclaimer
Creation of this map does not indicate USDA support of this proposal. This represents USDA technical assistance only. These documents remain congressional records in their entirety, even after the completion of the proposed map, and are not USDA records under the Freedom of Information Act (FOIA) or any other law. If USDA receives any request or demand for access to these records under the FOIA or any other authority, USDA will immediately notify the Committee and will respond to the request or demand based upon the understanding that these are congressional, not USDA, records.

GORP Act - Proposed Areas	U.S. Forest Service	National Conservation Area - BLM
Boundary Pullback	Bureau of Land Management	Wilderness - BLM
Oil and Gas No Surface Occupancy	National Park Service	National Recreation Area - NPS
Oil and Gas Withdrawal	U.S. Fish and Wildlife Service	Wilderness - NPS
Protection Area	Other Federal	Other National Designated Area - FS
Recreation Management Area (RMA)	State, County and Local Government	Wilderness - FS
RM Scientific Research & Education Area	Private	Administrative Forest
Special Management Area (SMA)	Private	County
Proposed Wilderness	Private	Ranger District
Wildlife Conservation Area (WCA)		

Gunnison Outdoor Resources Protection Act (GORP)	
Preliminary Legislative Map, 08-27-2024	
Gunnison Outdoor Resources Protection Act, Senator Michael Bennet, Colorado	
U.S. Forest Service - Rocky Mountain Region Grand Mesa, Uncompahgre and Gunnison National Forests U.S. Congressional District 3	
Map prepared by U.S. Forest Service, Region 2, at the request of Senator Bennet, Colorado Copies of this map are available for public inspection in the Office of the Regional Forester, Rocky Mountain Region, Lakewood, Colorado.	

0 1 2 4 Miles
Map Publication Date: 08-27-2024 | Version 2



References
 The proposed GORP Act was developed by Senator Bennet's office in coordination with the Gunnison Public Lands Initiative (GPLI). All land ownership from the USDA Forest Service, Enterprise Data Warehouse (EDW). Background: ESRI, USGS.

Disclaimer
 Creation of this map does not indicate USDA support of this proposal. This represents USDA technical assistance only. These documents remain congressional records in their entirety, even after the completion of the proposed map, and are not USDA records under the Freedom of Information Act (FOIA) or any other law. If USDA receives any request or demand for access to these records under the FOIA or any other authority, USDA will immediately notify the Committee and will respond to the request or demand based upon the understanding that these are congressional, not USDA, records.

Map Publication Date:
 08-27-2024 | Version 2

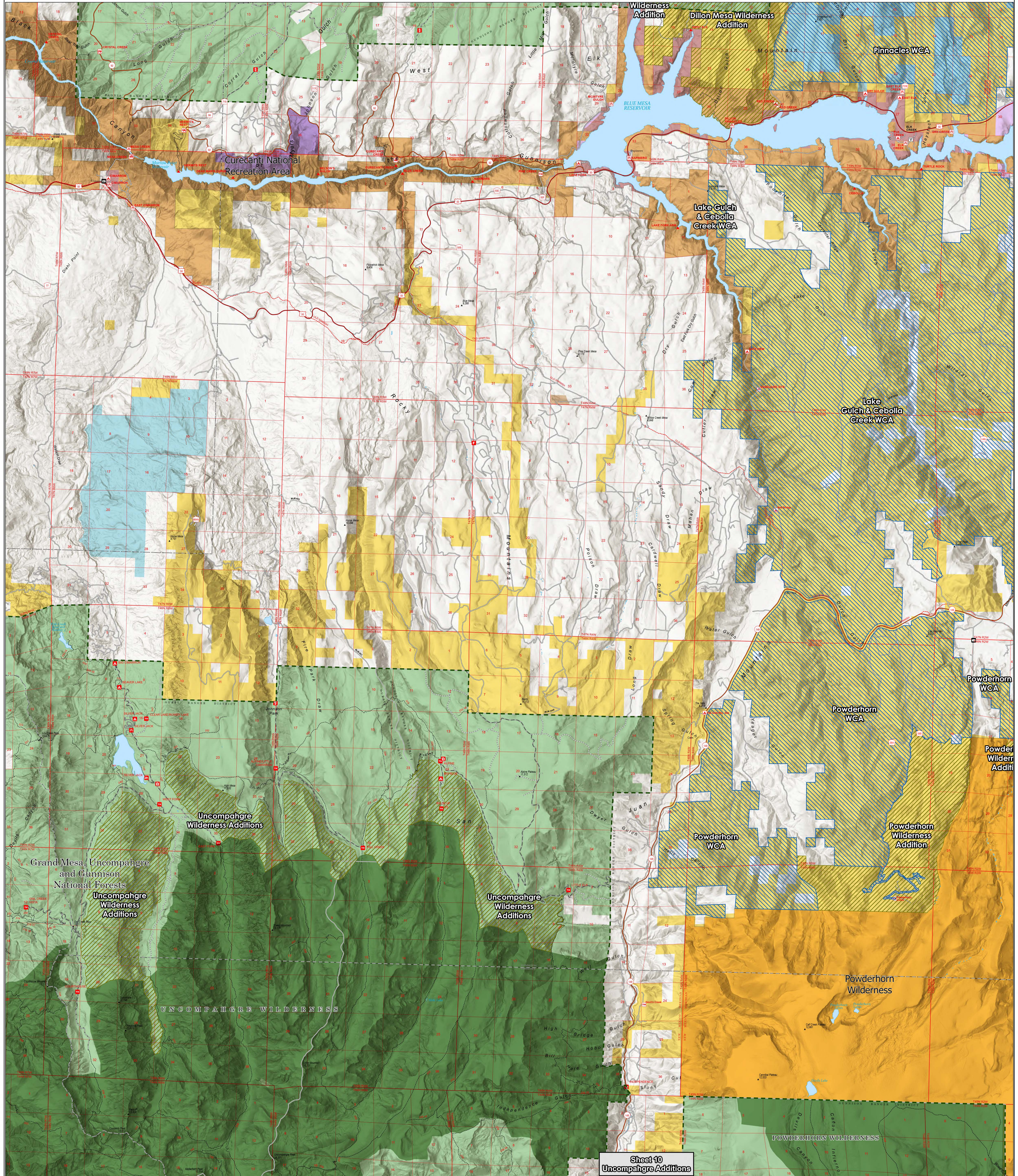
GORP Act - Proposed Areas		Legend	
[Green Box]	Boundary Pullback	[Green Box]	U.S. Forest Service
[Yellow Box]	Oil and Gas No Surface Occupancy	[Yellow Box]	Bureau of Land Management
[Blue Box]	Oil and Gas Withdrawal	[Blue Box]	National Park Service
[Red Box]	Protection Area	[Purple Box]	U.S. Fish and Wildlife Service
[Pink Box]	Recreation Management Area (RMA)	[Brown Box]	Other Federal
[Yellow Box]	RM Scientific Research & Education Area	[Light Blue Box]	State, County and Local Government
[Pink Box]	Special Management Area (SMA)	[White Box]	Private
[Yellow Box]	Proposed Wilderness	[Green Box]	National Conservation Area - BLM
[Blue Box]	Wildlife Conservation Area (WCA)	[Orange Box]	Wilderness - BLM
		[Purple Box]	National Recreation Area - NPS
		[Light Green Box]	Wilderness - NPS
		[Light Green Box]	Other National Designated Area - FS
		[Green Box]	Wilderness - FS
		[Dashed Line]	Administrative Forest
		[Dashed Line]	County
		[Dashed Line]	Ranger District

Gunnison Outdoor Resources Protection Act (GORP)

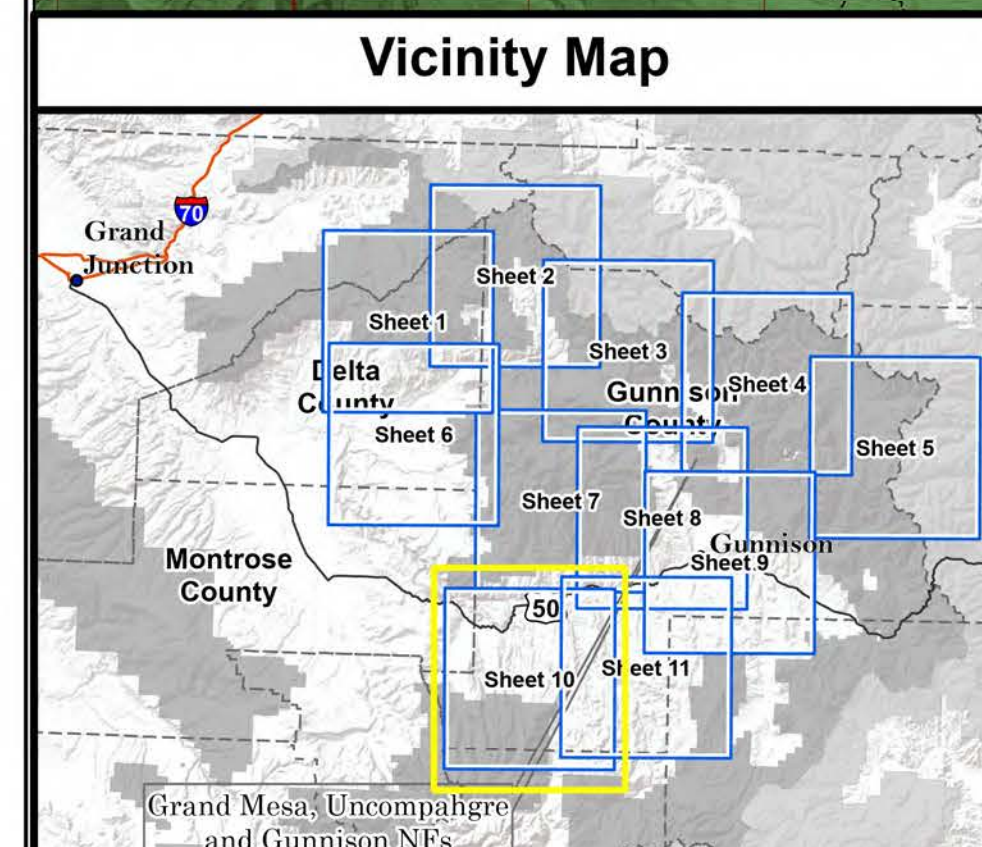
Preliminary Legislative Map, 08-27-2024
Gunnison Outdoor Resources Protection Act,
Senator Michael Bennet, Colorado

U.S. Forest Service - Rocky Mountain Region
 Grand Mesa, Uncompahgre and Gunnison National Forests
 U.S. Congressional District 3

Map prepared by U.S. Forest Service, Region 2,
 at the request of Senator Bennet, Colorado
 Copies of this map are available for public inspection in the Office of
 the Regional Forester, Rocky Mountain Region, Lakewood, Colorado.



Sheet 10
Uncompahgre Additions



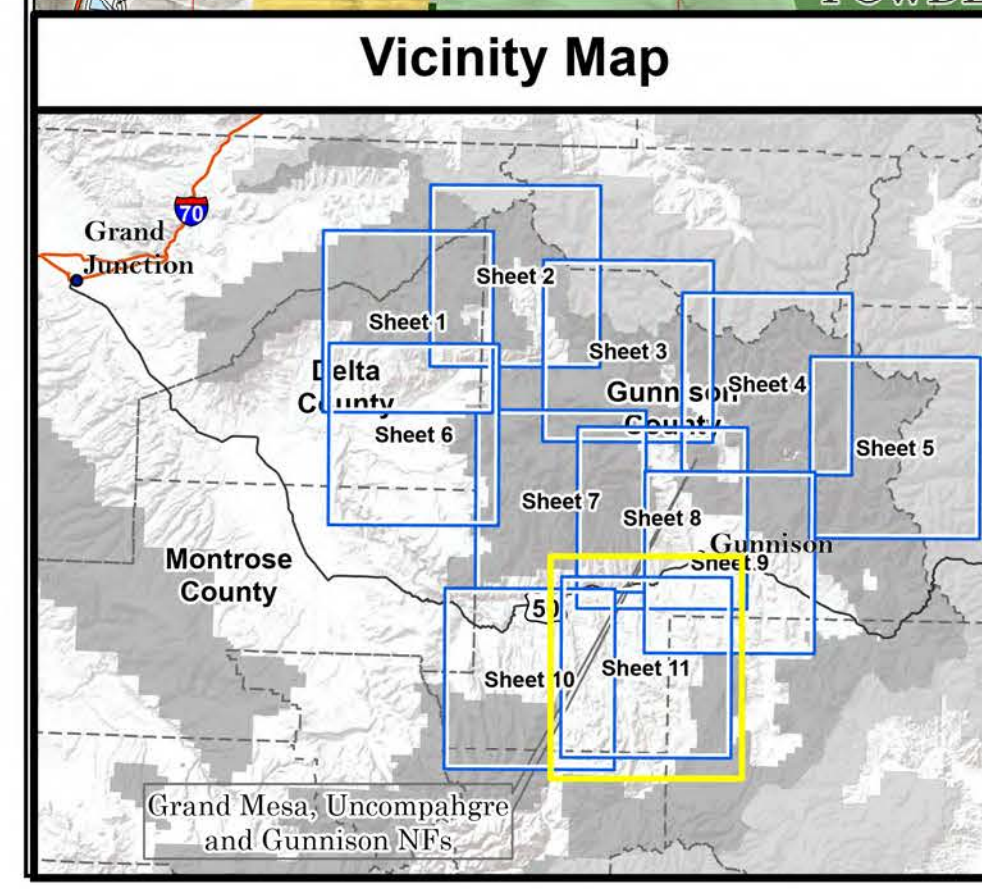
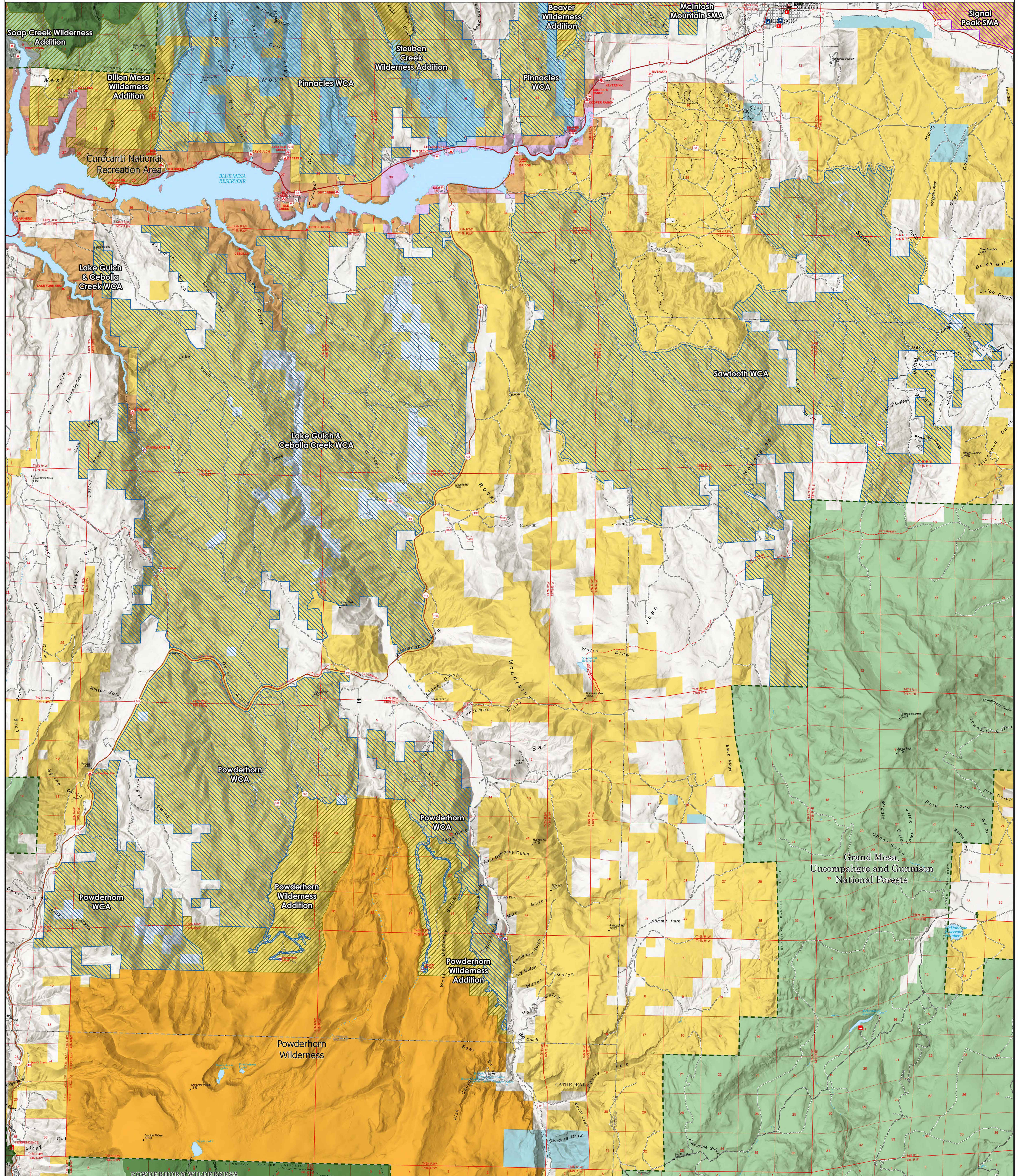
References
The proposed GORP Act was developed by Senator Bennet's office in coordination with the Gunnison Public Lands Initiative (GPLI). All land ownership from the USDA Forest Service, Enterprise Data Warehouse (EDW). Background: ESRI, USGS.

Disclaimer
Creation of this map does not indicate USDA support of this proposal. This represents USDA technical assistance only. These documents remain congressional records in their entirety, even after the completion of the proposed map, and are not USDA records under the Freedom of Information Act (FOIA) or any other law. If USDA receives any request or demand for access to these records under the FOIA or any other authority, USDA will immediately notify the Committee and will respond to the request or demand based upon the understanding that these are congressional, not USDA, records.

GORP Act - Proposed Areas	U.S. Forest Service	National Conservation Area - BLM
Boundary Pullback	Bureau of Land Management	Wilderness - BLM
Oil and Gas No Surface Occupancy	National Park Service	National Recreation Area - NPS
Oil and Gas Withdrawal	U.S. Fish and Wildlife Service	Wilderness - NPS
Protection Area	Other Federal	Other National Designated Area - FS
Recreation Management Area (RMA)	State, County and Local Government	Wilderness - FS
RM Scientific Research & Education Area	Private	Administrative Forest
Special Management Area (SMA)	Private	County
Proposed Wilderness	Wildlife Conservation Area (WCA)	Ranger District

Gunnison Outdoor Resources Protection Act (GORP)	
Preliminary Legislative Map, 08-27-2024 Gunnison Outdoor Resources Protection Act, Senator Michael Bennet, Colorado	
U.S. Forest Service - Rocky Mountain Region Grand Mesa, Uncompahgre and Gunnison National Forests U.S. Congressional District 3	
Map prepared by U.S. Forest Service, Region 2, at the request of Senator Bennet, Colorado Copies of this map are available for public inspection in the Office of the Regional Forester, Rocky Mountain Region, Lakewood, Colorado.	

0 1 2 4 Miles
Map Publication Date: 08-27-2024 | Version 2



References
 The proposed GORP Act was developed by Senator Bennet's office in coordination with the Gunnison Public Lands Initiative (GPLI). All land ownership from the USDA Forest Service, Enterprise Data Warehouse (EDW). Background: ESRI, USGS.

Disclaimer
 Creation of this map does not indicate USDA support of this proposal. This represents USDA technical assistance only. These documents remain congressional records in their entirety, even after the completion of the proposed map, and are not USDA records under the Freedom of Information Act (FOIA) or any other law. If USDA receives any request or demand for access to these records under the FOIA or any other authority, USDA will immediately notify the Committee and will respond to the request or demand based upon the understanding that these are congressional, not USDA, records.

Sheet 11
 Lake Fork

GORP Act - Proposed Areas	U.S. Forest Service	National Conservation Area - BLM
Boundary Pullback	Bureau of Land Management	Wilderness - BLM
Oil and Gas No Surface Occupancy	National Park Service	National Recreation Area - NPS
Oil and Gas Withdrawal	U.S. Fish and Wildlife Service	Wilderness - NPS
Protection Area	Other Federal	Other National Designated Area - FS
Recreation Management Area (RMA)	State, County and Local Government	Wilderness - FS
RM Scientific Research & Education Area	Private	Administrative Forest
Special Management Area (SMA)		County
Proposed Wilderness		Ranger District
Wildlife Conservation Area (WCA)		

Gunnison Outdoor Resources Protection Act (GORP)

Preliminary Legislative Map, 08-27-2024
Gunnison Outdoor Resources Protection Act, Senator Michael Bennet, Colorado

U.S. Forest Service - Rocky Mountain Region
 Grand Mesa, Uncompahgre and Gunnison National Forests
 U.S. Congressional District 3

Map prepared by U.S. Forest Service, Region 2, at the request of Senator Bennet, Colorado
 Copies of this map are available for public inspection in the Office of the Regional Forester, Rocky Mountain Region, Lakewood, Colorado.



Ute Mountain Ute Tribe Pinecrest Ranch - Fee to Trust Legislation September 20, 2024

